



Three T
Interreg Europe




European Union
European Regional
Development Fund

ThreeT Thematic Trail Trigger

Carlos Carrillo
TITSA & Government of the island of Tenerife
international@titsa.com

20/03/2019

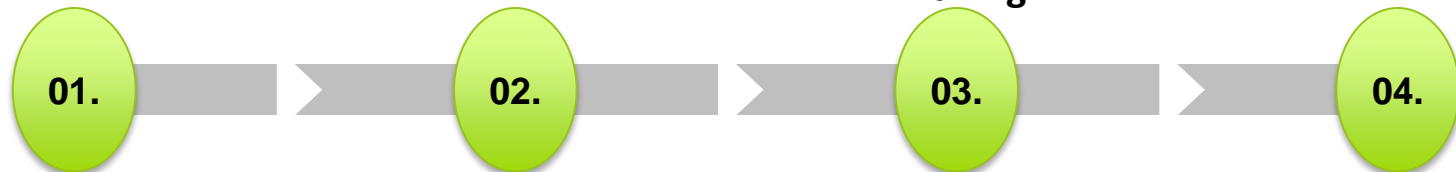


Great altitude differences



Analysis of the situation

Decision making



Study of solutions with stakeholders

Implantation and development





- Founded in **1978**
- **530** buses (2018)
- **38 millions of passengers** (2018)
- **Tenerife** (890.000 population)
- **1575** employees
- **176** Routes

5

**Company in Spain by
volumen of fleet**



Tenerife trails



TEIDE

TENO
Masca

ANAGA
The trail of senses

ANAGA

The trail of senses




Area: Anaga rural park (Biosphere Reserve)

ANAGA

The trail of senses

- Start / End: Cruz del Carmen
- Degree of difficulty: **Accessible path in a wheelchair**
- Distance/Duration: 0.34 km/10min
- Maximum height: 951 m
- Cumulative difference in elevation: 6 m
- Connections with other trails: 2
- **Passengers to this destination: 1.267*** (pass, cash)
- **Connections by TITSA:** : From Sta. Cruz, líneas 2 routes and 5 from La Laguna.



Meetings with the “Mobility table”:

This table includes several associations of people with disabilities, which allows us to know their point of view and their reality to improve all our services and activities



TEIDE

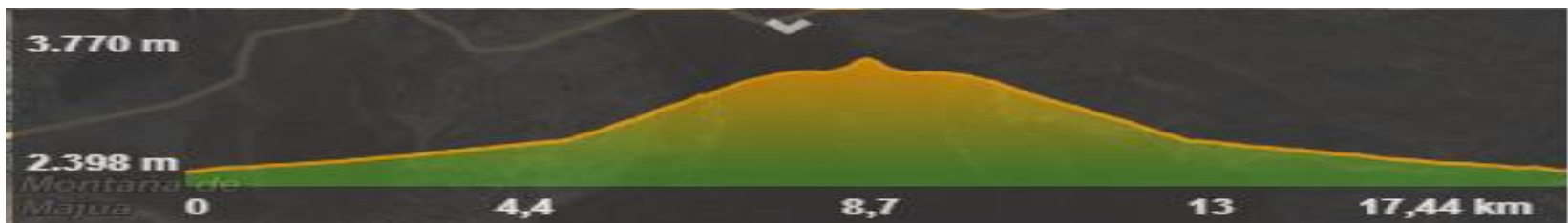
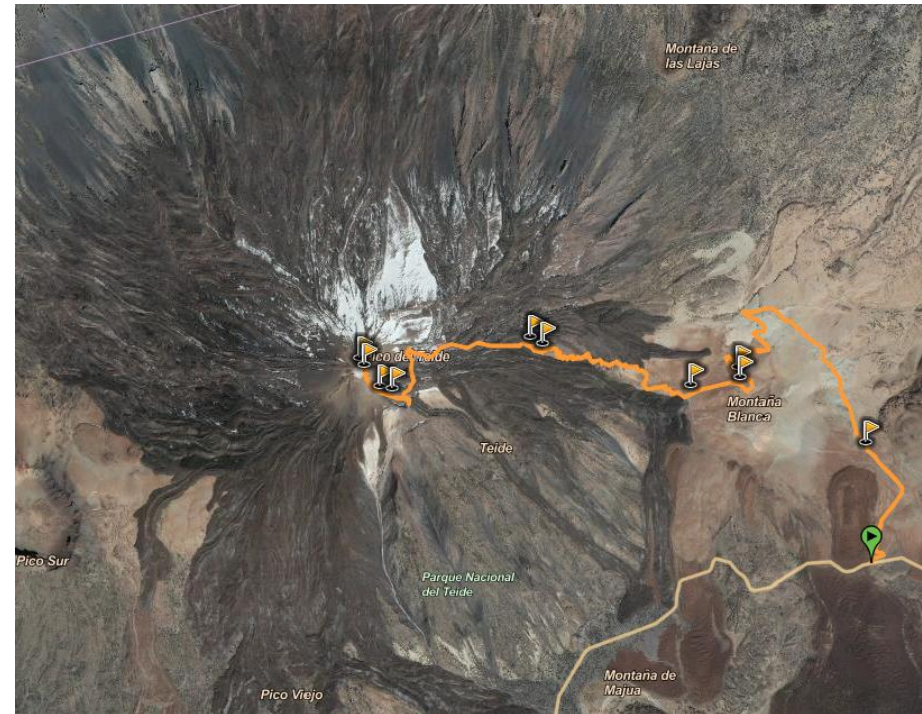
Teide Volcano



TEIDE

Teide Volcano

- Start: White Mountain Base
- End: La Rambleta - Viewpoint of La Fortaleza
- Degree of difficulty: High
- Distance/Duration: 8.3 km/5h
- Maximum height: 3.536 m
- Cumulative ascent gain: 1,194 m
- Connections with other trails: 4
- **Passengers to this destination: 1.477***
- **Connections by TITSA:** One route from Tenerife North and one from Tenerife South



Limitation of the climb to the Teide cráter:

As a measure to preserve the Teide National Park, the climb to the crater of Mount Teide is limited. You can only walk up from the cableway station and if you have prior permission from the Government of the island of Tenerife, which must be requested through the web page.



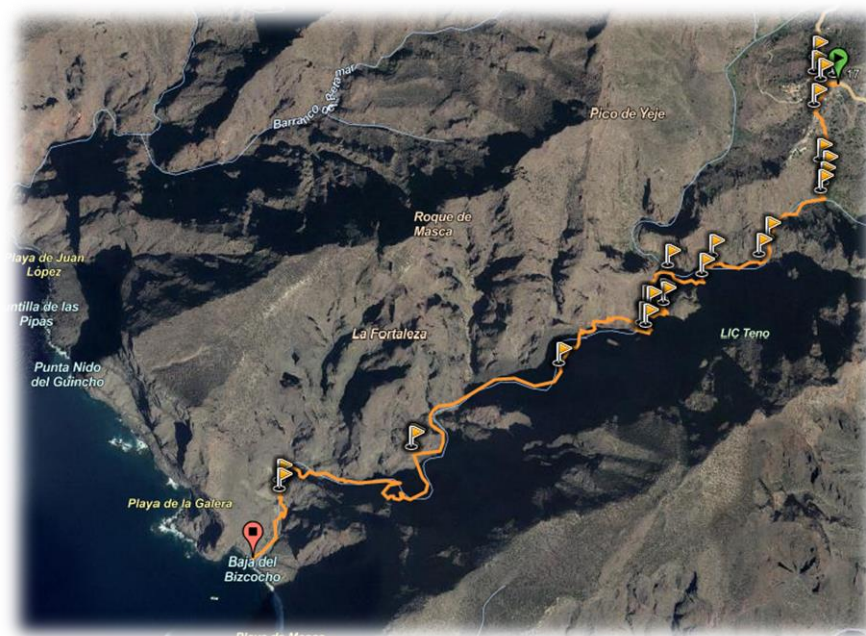
TENO Masca



TENO Masca

- Start: White Las Portelas
- End*: Masca
- Degree of difficulty: High
- Distance/Duration: 3,7 km / 2h
- Maximum height: 912 m
- Cumulative ascent gain: 1,194 m
- Cumulative descent of descent: 812 m
- Connections with other trails: No (arrival at isolated beach and departure by boat)
- **Passengers to this destination: 646***
- **Connections by TITSA: One route from North**

Tenerife



Communication campaigns and limitation of access in a private vehicle:

to preserve the area of Masca, the use of public transport is encouraged to reach the town, due in addition, there is very little parking in the area. On the other hand, if the descent of the path is made, there are only two ways to get out, going back up or taking a boat to the nearest port.



In addition, in the case of Teno, another area near Masca, due to the dangerousness of the road and rockfall, can only be accessed through the buses of TITSA



Three T
Interreg Europe



European Union
European Regional
Development Fund

Thank you



 **titsa**